

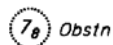
17/2004

Port Shelter – Sai Kung – Tai Mong Tsai to Sharp Island – Submarine Cable

Source – HK Hydrographic Office [L/M 7 in PA/S/HO 108/1/7 (8)]

Chart HK2501 (Last Small Correction) – (15/2004)

Delete



22° 23.075' N 114° 17.856' E

Insert



(a) 22° 23.173' N 114° 17.987' E
shore

(b) 22° 22.459' N 114° 17.691' E
shore

Insert



(a) 22° 23.170' N 114° 17.983' E
shore

(b) 22° 23.130' N 114° 17.910' E

(c) 22° 23.028' N 114° 17.845' E

(d) 22° 22.655' N 114° 17.770' E

(e) 22° 22.579' N 114° 17.768' E

(f) 22° 22.480' N 114° 17.708' E

shore

17/2004

牛尾海 - 西貢 - 大網仔至橋咀洲 - 海底電纜

出處 -


香港海道測量部

[L/M 7 in PA/S/HO 108/1/7 (8)]

海圖 HK2501

(上次小改正) - (15/2004)

刪除



22° 23.075' N 114° 17.856' E

加繪




(a) 22° 23.173' N 114° 17.987' E

海岸

(b) 22° 22.459' N 114° 17.691' E

海岸

加繪



(a) 22° 23.170' N 114° 17.983' E

海岸

(b) 22° 23.130' N 114° 17.910' E

(c) 22° 23.028' N 114° 17.845' E

(d) 22° 22.655' N 114° 17.770' E

(e) 22° 22.579' N 114° 17.768' E

(f) 22° 22.480' N 114° 17.708' E

海岸