

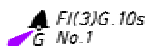
35/2004

Deep Bay – Shekou – Shekou New Channel – Lighted Buoys.

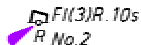
Source – China MSA Notices No. 369 & 370/2004

Chart HK1504 (Last Small Correction) – (27/2004)

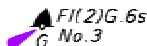
Move



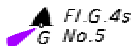
from:	22° 26.539' N	113° 53.223' E
to:	22° 26.602' N	113° 53.347' E



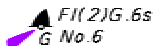
from:	22° 26.696' N	113° 53.115' E
to:	22° 26.647' N	113° 53.212' E



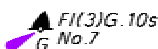
from:	22° 26.864' N	113° 53.477' E
to:	22° 26.981' N	113° 53.618' E



from:	22° 27.186' N	113° 53.733' E
to:	22° 27.389' N	113° 54.012' E



from:	22° 27.521' N	113° 54.170' E
to:	22° 27.549' N	113° 54.205' E

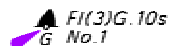


from:	22° 27.741' N	113° 54.122' E
to:	22° 27.772' N	113° 54.143' E

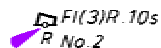
出處 - 中國海事局改正通告 2004 年第 369 及 370 號

海圖 HK1504 (上次小改正) - (27/2004)

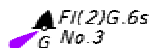
移動



原位置:	22° 26.539' N	113° 53.223' E
新位置:	22° 26.602' N	113° 53.347' E



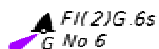
原位置:	22° 26.696' N	113° 53.115' E
新位置:	22° 26.647' N	113° 53.212' E



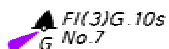
原位置:	22° 26.864' N	113° 53.477' E
新位置:	22° 26.981' N	113° 53.618' E



原位置:	22° 27.186' N	113° 53.733' E
新位置:	22° 27.389' N	113° 54.012' E



原位置:	22° 27.521' N	113° 54.170' E
新位置:	22° 27.549' N	113° 54.205' E



原位置:	22° 27.741' N	113° 54.122' E
新位置:	22° 27.772' N	113° 54.143' E