








22/2006

Mirs Bay – Yantian – Lighted buoys

Source – China MSA Notices No. 337, 338/2006

Chart HK3001 (Last Small Correction – 12/2006)

Move	 <i>Fl(2)G.6s</i> <i>No.1</i> <i>Racon (B)</i>	from: 22° 33.855' N 114° 18.281' E to: 22° 33.906' N 114° 18.702' E
Amend	designation of <i>No.2</i> lighted buoy to, <i>No.4</i> light to, <i>Fl(3)R.10s</i>	(a) 22° 33.405' N 114° 16.927' E (a) above
	designation of <i>No.4</i> lighted buoy to, <i>No.6</i>	22° 33.553' N 114° 16.215' E
	designation of <i>No.5</i> lighted buoy to, <i>No.8</i>	22° 33.721' N 114° 15.477' E
Insert	 <i>Fl(2)R.6s</i> <i>No.2</i>	22° 33.616' N 114° 18.327' E
	 <i>Fl(3)G.10s</i> <i>No.3</i>	22° 34.214' N 114° 17.842' E
	 <i>Fl.G.4s</i> <i>No.5</i>	22° 34.822' N 114° 17.277' E
	 <i>Fl(2)G.6s</i> <i>No.7</i>	22° 34.871' N 114° 17.094' E
Delete	 <i>Fl(2)G.6s</i> <i>No.3</i>	22° 33.686' N 114° 16.985' E
	 <i>Fl.R.4s</i> <i>No.6</i>	22° 33.782' N 114° 15.149' E

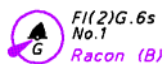
22/2006

大鵬灣 - 鹽田 - 設燈浮標

出處 - 中國海事局改正通告第 337, 338/2006 號

海圖 HK3001 上次小改正 - 12/2006

移動



原位置: 22° 33.855' N 114° 18.281' E

新位置: 22° 33.906' N 114° 18.702' E

更改

No.2 設燈浮標名稱為 No.4

(a) 22° 33.405' N 114° 16.927' E

燈質為, Fl(3)R.10s

上述(a)點

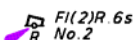
No.4 設燈浮標名稱為 No.6

22° 33.553' N 114° 16.215' E

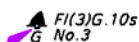
No.5 設燈浮標名稱為 No.8

22° 33.721' N 114° 15.477' E

加繪



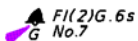
22° 33.616' N 114° 18.327' E



22° 34.214' N 114° 17.842' E

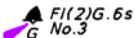


22° 34.822' N 114° 17.277' E



22° 34.871' N 114° 17.094' E

刪去



22° 33.686' N 114° 16.985' E



22° 33.782' N 114° 15.149' E