

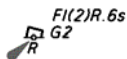
36/2006

Deep Bay – Shekou – Lighted buoys.

Source – China MSA Notice No. 561/2006

Chart HK1504 (Last Small Correction – 18/2006)

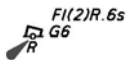
Insert



22° 27.052' N 113° 54.507' E



22° 27.442' N 113° 54.562' E



22° 27.810' N 113° 54.487' E

Amend

light and name to, *Fl(2)G.6s*
G1

22° 27.051' N 113° 54.597' E

light and name to, *Fl(2)R.6s*
G4

22° 27.371' N 113° 54.504' E

name to, *G5*

22° 27.809' N 113° 54.546' E

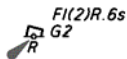
36/2006

后海灣 - 蛇口 - 設燈浮標

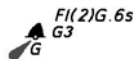
出處 - 中國海事局改正通告第 561/2006 號

海圖 HK1504 上次小改正 - 18/2006

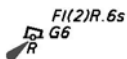
加繪



22° 27.052' N 113° 54.507' E



22° 27.442' N 113° 54.562' E



22° 27.810' N 113° 54.487' E

更改

燈質及名稱為 *FI(2)G.6s*

22° 27.051' N 113° 54.597' E

G1

燈質及名稱為 *FI(2)R.6s*

22° 27.371' N 113° 54.504' E

G4

名稱為 *G5*

22° 27.809' N 113° 54.546' E