


37/2008


Mirs Bay – Radio reporting points.


Source – HK Hydrographic Office [W/F No. 25 in MDPAS/HO 6-20-2(3)]

Chart HK3001 (Last Small Correction – 15/2008)

Substitute  ,direction of vessel movement 155°/335° 22° 33.649' N 114° 20.325' E

for  ,direction of vessel movement 155°

 ,direction of vessel movement 131°/311° 22° 28.637' N 114° 27.125' E

for  ,direction of vessel movement 311°

37/2008

大鵬灣 - 無線電報告點


出處 -

香港海道測量部 [W/F No. 25 in MDPAS/HO 6-20-2 (3)]


海圖 HK3001


(上次小改正 - 15/2008)

無線電報告點


以  船舶航向 155°/335° 取代

22° 33.649' N 114° 20.325' E

 船舶航向 155°

以  船舶航向 131°/311° 取代

22° 28.637' N 114° 27.125' E

 船舶航向 311°