

12/2009

Harbour – Western Part – Kwai Chung

Source – HK Hydrographic Office [Marine Department Notice No. 180 of 2007]

Chart HK0803 (Last Small Correction – 32/2008)

Insert the accompanying block, showing the vertical clearance of the Stonecutters Bridge during works in progress, centre on: 22° 19.727' N 114° 06.871' E

Chart HK1502 (Last Small Correction – 32/2008)

Insert the accompanying block, showing the vertical clearance of the Stonecutters Bridge during works in progress, centre on: 22° 19.756' N 114° 06.767' E

Chart HK3002 (Last Small Correction – 6/2009)

Insert the accompanying block, centre on: 22° 19.605' N 114° 07.583' E

12/2009 海港西部 - 葵涌

出處 - 香港海道測量部 [海事處報告 2007 年第 180 號]

海圖 HK0803 (上次小改正 - 32/2008)

加繪 隨附貼圖，中心點為：
顯示昂船洲大橋工程進行中的垂直淨空

22° 19.727' N 114° 06.871' E

海圖 HK1502 (上次小改正 - 32/2008)

加繪 隨附貼圖，中心點為：
顯示昂船洲大橋工程進行中的垂直淨空

22° 19.756' N 114° 06.767' E

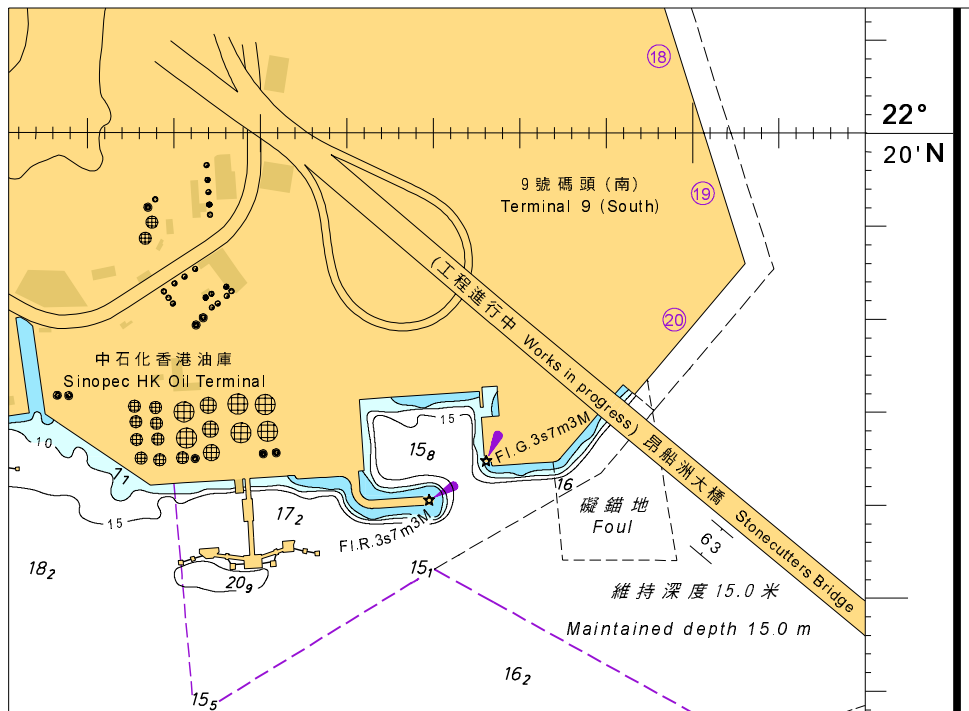
海圖 HK3002 (上次小改正 - 6/2009)

加繪 隨附貼圖，中心點為：

22° 19.605' N 114° 07.583' E

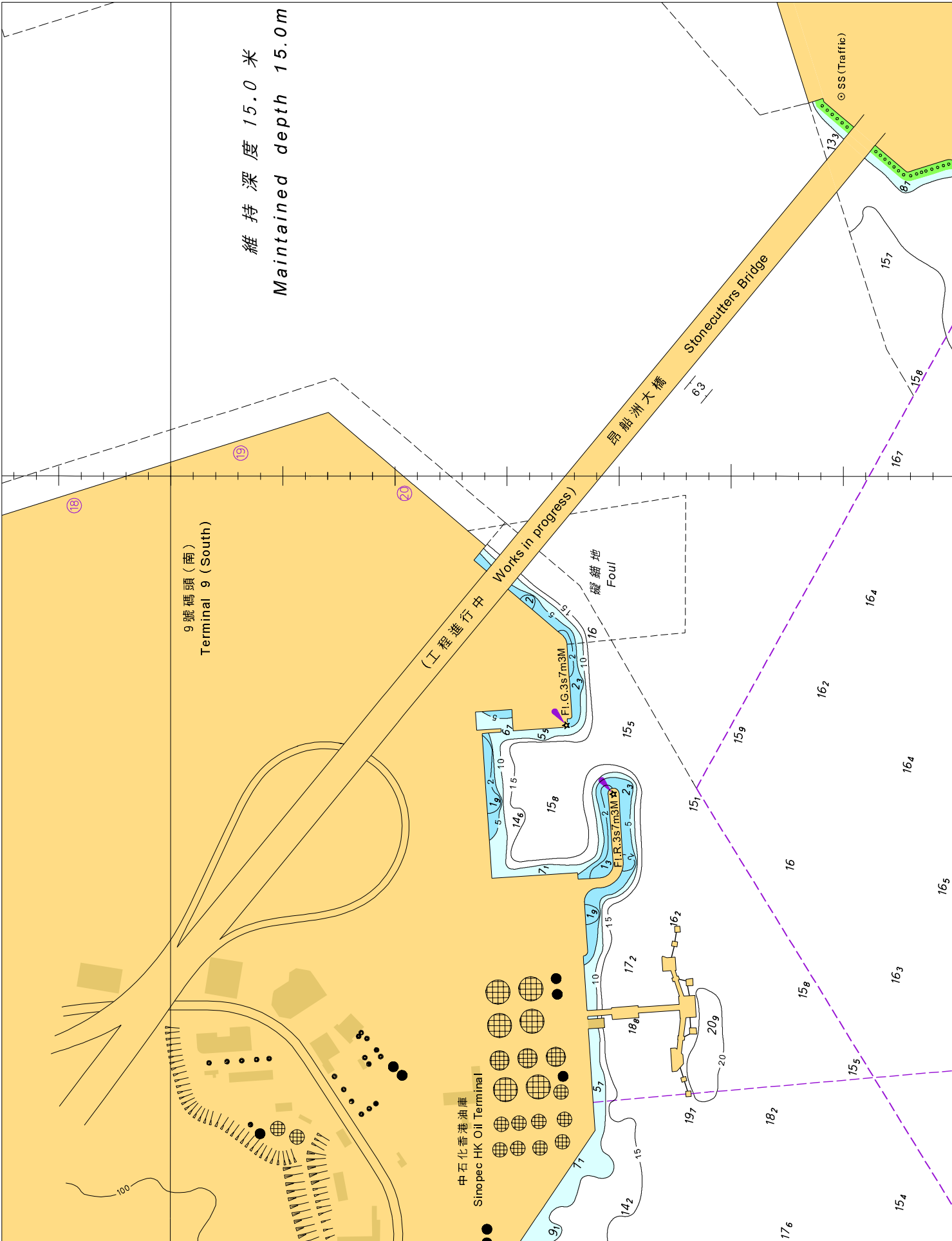
附隨香港航海通告編號 12/2009

To accompany HK Notice to Mariners No. 12/2009



此貼圖適用於海圖編號 HK1502

Block for Chart No. HK1502

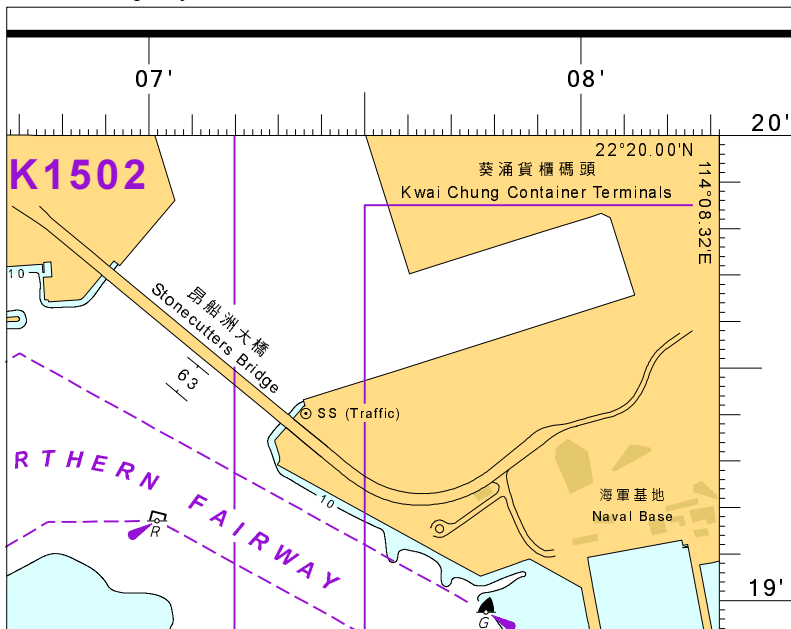


此貼圖適用於海圖編號 HK0803

Block for Chart No. HK0803

附隨香港航海通告編號 12/2009

To accompany HK Notice to Mariners No. 12/2009



此貼圖適用於海圖編號 HK3002

Block for Chart No. HK3002