

33/2009

Deep Bay – Urmston Road Anchorage – Lighted buoy.

Source – HK Hydrographic Office [W/F No. 24 in MDPAS/HO 6-20-2(4)]

Chart HK1503 (Last Small Correction – 32/2009)





Substitute  *Fl.G.4s A1* for  *Fl.G.4s A1* 22° 25.210' N 113° 53.480' E

Chart HK1504 (Last Small Correction – 17/2009)

Substitute  *Fl.G.4s A1* for  *Fl.G.4s A1* 22° 25.210' N 113° 53.480' E



33/2009

后海灣 - 龍鼓水道錨地 - 設燈浮標

出處 - 香港海道測量部 [W/F No. 24 in MDPAS/HO 6-20-2 (4)]



海圖 HK1503 (上次小改正 - 32/2009)

設燈浮標

以  Fl.G.4s A1 取代  Fl.G.4s A1 22° 25.210' N 113° 53.480' E

海圖 HK1504 (上次小改正 - 17/2009)

設燈浮標

以  Fl.G.4s A1 取代  Fl.G.4s A1 22° 25.210' N 113° 53.480' E