

3/2010

Mirs Bay – Lighted buoys.

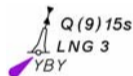
Source –

China MSA Notices No. 1294-1295/2009

Chart HK3001

(Last Small Correction – 2/2010)

Insert



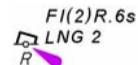
22° 34.125' N 114° 26.095' E

Move



From: 22° 34.008' N 114° 26.019' E

To: 22° 33.848' N 114° 25.977' E



From: 22° 34.307' N 114° 25.596' E

To: 22° 34.338' N 114° 25.632' E

3/2010

大鵬灣 - 設燈浮標

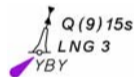
出處 -

中國海事局改正通告第 1294-1295/2009 號

海圖 HK3001

(上次小改正 - 2/2010)

加繪



22° 34.125' N 114° 26.095' E

移動



原位置: 22° 34.008' N 114° 26.019' E

新位置: 22° 33.848' N 114° 25.977' E



原位置: 22° 34.307' N 114° 25.596' E

新位置: 22° 34.338' N 114° 25.632' E