

Chart Correction

4/2010 Harbour – Eastern Part – Government Mooring Buoys.

Source – HK Hydrographic Office [Marine Department Notice No. 178 of 2009]

Chart HK0801 (Last Small Correction – 1/2010)

Insert	 Q.Y A17	22° 17.898' N	114° 13.371' E
	 Q.Y A43	22° 17.837' N	114° 13.121' E
Delete	 Q.Y A17	22° 18.020' N	114° 12.725' E
	 Q.Y A43	22° 17.930' N	114° 13.000' E

海圖改正

4/2010

海港東部 - 政府繫泊浮泡


出處 -

香港海道測量部 [海事處報告 2009 年第 178 號]


海圖 HK0801

(上次小改正 - 1/2010)

加繪


 Q.Y A17

22° 17.898' N 114° 13.371' E


 Q.Y A43

22° 17.837' N 114° 13.121' E

刪去

 Q.Y A17

22° 18.020' N 114° 12.725' E

 Q.Y A43

22° 17.930' N 114° 13.000' E