


38/2011

South Eastern Approaches – East Lamma Channel – Wong Chuk Kok – Depths, obstructions.

Source – HK Hydrographic Office [W/F No. 19 in MDPAS/HO 6-20-2(6)]

Chart HK2502 (Last Small Correction – 35/2011)

Insert  *Obstn* (a) 22° 12.783' N 114° 10.576' E

 *Obstn* (b) 22° 12.643' N 114° 09.275' E

Substitute depth *1₂* enclosed by 2m contour for *2₁* 22° 11.698' N 114° 08.649' E

Delete  *Obstn* close NW of (a) above

depth *11₆* close SW of (b) above

Chart HK7501 (Last Small Correction – 35/2011)

Insert  *Obstn* (a) 22° 12.783' N 114° 10.576' E

Delete  *Obstn* close NW of (a) above

38/2011

東南臨近水域 - 東博寮海峽 - 黃竹角 - 水深, 障礙物

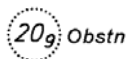
出處 -

香港海道測量部 [W/F No. 19 in MDPAS/HO 6-20-2 (6)]

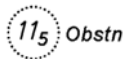
海圖 HK2502

(上次小改正 - 35/2011)

加繪

 20_g *Obstn*

(a) 22° 12.783' N 114° 10.576' E

 11₅ *Obstn*

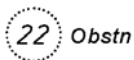
(b) 22° 12.643' N 114° 09.275' E

水深

以 1₂ 取代 2₁ 並以 2 米等深線包圍

22° 11.698' N 114° 08.649' E

刪去

 22 *Obstn*

靠近上述(a)點西北方

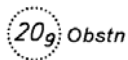
水深 11₆

靠近上述(b)點西南方

海圖 HK7501

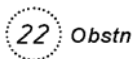
(上次小改正 - 35/2011)

加繪

 20_g *Obstn*

(a) 22° 12.783' N 114° 10.576' E

刪去

 22 *Obstn*

靠近上述(a)點西北方