

33/2004

**Harbour – Eastern Part – Fat Tong Chau – Lights.**

Source – L/M 16 in PA/S/HO 108/1/7(8)


Chart HK0801 (Last Small Correction) – (25/2004)

Insert

 ★ Q.R.5m1M

22° 16.416' N

114° 15.960' E

 ★ Fl.R.3s5m3M

22° 16.445' N

114° 16.011' E

 ★ Q.R.6m1M

22° 15.766' N

114° 16.439' E

Chart HK2501 (Last Small Correction) – (23/2004)

Insert

 ★

22° 15.766' N

114° 16.439' E

Chart HK2502 (Last Small Correction) – (28/2004)

Insert

 ★

22° 15.766' N

114° 16.439' E


33/2004

海港東部 - 佛堂洲 - 燈

出處 - 香港海道測量部 [L/M 16 in PA/S/HO 108/1/7 (8)]

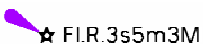
海圖 HK0801 (上次小改正) - (25/2004)

加繪



22° 16.416' N

114° 15.960' E



22° 16.445' N

114° 16.011' E



22° 15.766' N

114° 16.439' E

海圖 HK2501 (上次小改正) - (23/2004)

加繪



22° 15.766' N

114° 16.439' E

海圖 HK2502 (上次小改正) - (28/2004)

加繪



22° 15.766' N

114° 16.439' E