

6/2004

Deep Bay – Chiwan – Deep Water Channel – Lighted Buoys


Source –

China MSA Notice No.18/2004

Chart HK1504

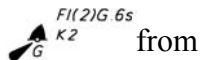
(Last Small Correction) – (5/2004)

Delete



22° 27.712' N 113° 52.508' E

Move

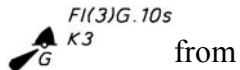


from

22° 26.769' N 113° 52.928' E

to

22° 27.006' N 113° 52.813' E



from

22° 27.282' N 113° 52.700' E

to

22° 27.461' N 113° 52.622' E

6/2004

后海灣 - 赤灣 - 深水航道 - 設燈浮標

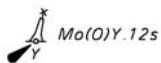
出處 -

中國海事局改正通告 2004 年第 18 號

海圖 HK1504

(上次小改正) - (5/2004)

刪除



22° 27.712' N 113° 52.508' E

移動

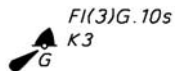


由

22° 26.769' N 113° 52.928' E

至

22° 27.006' N 113° 52.813' E



由

22° 27.282' N 113° 52.700' E

至

22° 27.461' N 113° 52.622' E