

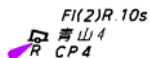
29/2006

Urmston Road – Lighted buoys.

Source – HK Hydrographic Office [W/F No. 22 in MDPAS/HO 6-20-2(1)]

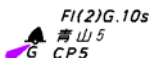
Chart HK1502 (Last Small Correction – 28/2006)

Move



from: 22° 20.620' N 113° 57.582' E

to: 22° 20.592' N 113° 57.507' E



from: 22° 20.783' N 113° 57.592' E


to: 22° 20.820' N 113° 57.685' E

Chart HK1503 (Last Small Correction – 16/2006)

Insert

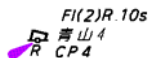


22° 21.177' N 113° 56.020' E



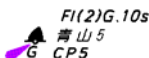
22° 21.769' N 113° 54.820' E

Move



from: 22° 20.620' N 113° 57.582' E

to: 22° 20.592' N 113° 57.507' E



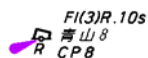
from: 22° 20.783' N 113° 57.592' E

to: 22° 20.820' N 113° 57.685' E

Delete



22° 21.400' N 113° 55.507' E



22° 21.684' N 113° 54.754' E

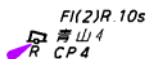
29/2006

龍鼓水道 - 設燈浮標

出處 - 香港海道測量部 [W/F No. 22 in MDPAS/HO 6-20-2 (1)]

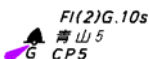
海圖 HK1502 上次小改正 - 28/2006

移動



原位置: 22° 20.620' N 113° 57.582' E

新位置: 22° 20.592' N 113° 57.507' E



原位置: 22° 20.783' N 113° 57.592' E

新位置: 22° 20.820' N 113° 57.685' E

海圖 HK1503 上次小改正 - 16/2006

加繪

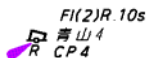


22° 21.177' N 113° 56.020' E



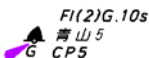
22° 21.769' N 113° 54.820' E

移動



原位置: 22° 20.620' N 113° 57.582' E

新位置: 22° 20.592' N 113° 57.507' E



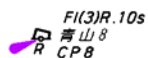
原位置: 22° 20.783' N 113° 57.592' E

新位置: 22° 20.820' N 113° 57.685' E

刪去



22° 21.400' N 113° 55.507' E



22° 21.684' N 113° 54.754' E