

3/2006

Harbour – Western Part – Kellett Bank - Anchorages

Source – HK Hydrographic Office [Marine Department Notice No. 18 of 2006]

Chart **HK0802** (Last Small Correction – 40/2005)

Insert	limit of anchorage area, ---↓---, joining:	22° 17.934' N 114° 08.414' E
		22° 17.859' N 114° 08.089' E
		22° 18.571' N 114° 07.500' E
	limit of anchorage area, ---↓---, joining:	22° 18.842' N 114° 07.664' E
		22° 18.672' N 114° 07.500' E
legend,	奇力 3 號 錨地 <i>Kellett Anchorage No. 3</i>	22° 18.352' N 114° 07.858' E
legend,	奇力 2 號 錨地 <i>Kellett Anchorage No. 2</i>	22° 17.873' N 114° 07.702' E
legend,	西面危險品錨地 <i>Western Dangerous Goods Anchorage</i>	22° 18.818' N 114° 07.563' E
Delete	limit of anchorage area, ---↓---, joining:	22° 18.917' N 114° 07.500' E
		22° 18.792' N 114° 07.547' E
		22° 18.733' N 114° 07.500' E

Chart HK0803

(Last Small Correction – 28/2005)

Insert	limit of anchorage area, ---⚓---, joining:	22° 18.339' N	114° 06.449' E
		22° 17.901' N	114° 06.478' E
		22° 17.389' N	114° 06.221' E
	limit of anchorage area, ---⚓---, joining:	22° 18.358' N	114° 07.197' E
		22° 17.434' N	114° 07.503' E
	limit of anchorage area, ---⚓---, joining:	22° 18.358' N	114° 07.197' E
		22° 18.842' N	114° 07.664' E
	limit of anchorage area, ---⚓---, joining:	22° 18.625' N	114° 07.455' E
		22° 17.859' N	114° 08.089' E
		22° 17.912' N	114° 08.320' E
	legend, 奇力 1 號錨地 <i>Kellett Anchorage No. 1</i>	22° 17.799' N	114° 06.136' E
	legend, 奇力 2 號錨地 <i>Kellett Anchorage No. 2</i>	22° 17.926' N	114° 07.632' E
	legend, 奇力 3 號錨地 <i>Kellett Anchorage No. 3</i>	22° 18.153' N	114° 08.065' E
Delete	limit of anchorage area, ---⚓---, joining:	22° 18.927' N	114° 07.496' E
		22° 18.792' N	114° 07.547' E
		22° 18.358' N	114° 07.197' E

Chart HK1501

(Last Small Correction – 36/2005)






Insert	limit of anchorage area, ---⚓---, joining:	22° 17.640' N	114° 07.435' E
		22° 17.434' N	114° 07.503' E
	limit of anchorage area, ---⚓---, joining:	22° 17.640' N	114° 06.347' E
		22° 17.389' N	114° 06.221' E

Chart HK1502

(Last Small Correction – 33/2005)

Insert	limit of anchorage area, ---⚓---, joining:	22° 18.339' N	114° 06.449' E
		22° 17.901' N	114° 06.478' E
		22° 17.389' N	114° 06.221' E
	legend, 奇力 1 號錨地 <i>Kellett Anchorage No. 1</i>	22° 17.777' N	114° 06.141' E

Chart HK3002 (Last Small Correction – 41/2005)

Insert	limit of anchorage area,  , joining:	22° 18.339' N	114° 06.449' E
		22° 17.901' N	114° 06.478' E
		22° 17.389' N	114° 06.221' E
	limit of anchorage area,  , joining:	22° 18.358' N	114° 07.197' E
		22° 17.434' N	114° 07.503' E
	limit of anchorage area,  , joining:	22° 18.358' N	114° 07.197' E
		22° 18.842' N	114° 07.664' E
	limit of anchorage area,  , joining:	22° 18.625' N	114° 07.455' E
		22° 17.859' N	114° 08.089' E
		22° 17.912' N	114° 08.320' E
legend,	奇力 1 號錨地 <i>Kellett Anchorage No. 1</i>	22° 17.799' N	114° 06.136' E
legend,	奇力 2 號錨地 <i>Kellett Anchorage No. 2</i>	22° 17.926' N	114° 07.632' E
legend,	奇力 3 號錨地 <i>Kellett Anchorage No. 3</i>	22° 18.153' N	114° 08.065' E
Delete	limit of anchorage area,  , joining:	22° 18.927' N	114° 07.496' E
		22° 18.792' N	114° 07.547' E
		22° 18.358' N	114° 07.197' E

3/2006

海港西部 - 奇力灘 - 錨地

出處 -

香港海道測量部 [海事處佈告 2006 年第 18 號]

海圖 HK0802

上次小改正 - 40/2005

加繪

錨區界線, ---↓---, 連接:

22° 17.934' N 114° 08.414' E

22° 17.859' N 114° 08.089' E

22° 18.571' N 114° 07.500' E

錨區界線, ---↓---, 連接:

22° 18.842' N 114° 07.664' E

22° 18.672' N 114° 07.500' E

註記, *奇力 3 號錨地*
Kellett Anchorage No. 3

22° 18.352' N 114° 07.858' E

註記, *奇力 2 號錨地*
Kellett Anchorage No. 2

22° 17.873' N 114° 07.702' E

註記, *西面危險品錨地*
Western Dangerous Goods Anchorage

22° 18.818' N 114° 07.563' E

刪去

錨區界線, ---↓---, 連接:

22° 18.917' N 114° 07.500' E

22° 18.792' N 114° 07.547' E

22° 18.733' N 114° 07.500' E

加繪	錨區界線, ---⚓---, 連接:	22° 18.339' N	114° 06.449' E
		22° 17.901' N	114° 06.478' E
		22° 17.389' N	114° 06.221' E
	錨區界線, ---⚓---, 連接:	22° 18.358' N	114° 07.197' E
		22° 17.434' N	114° 07.503' E
	錨區界線, ---⚓---, 連接:	22° 18.358' N	114° 07.197' E
		22° 18.842' N	114° 07.664' E
	錨區界線, ---⚓---, 連接:	22° 18.625' N	114° 07.455' E
		22° 17.859' N	114° 08.089' E
		22° 17.912' N	114° 08.320' E
註記,	奇力 1 號錨地 Kelleff Anchorage No. 1	22° 17.799' N	114° 06.136' E
註記,	奇力 2 號錨地 Kelleff Anchorage No. 2	22° 17.926' N	114° 07.632' E
註記,	奇力 3 號錨地 Kelleff Anchorage No. 3	22° 18.153' N	114° 08.065' E
刪去	錨區界線, ---⚓---, 連接:	22° 18.927' N	114° 07.496' E
		22° 18.792' N	114° 07.547' E
		22° 18.358' N	114° 07.197' E

加繪	錨區界線, ---⚓---, 連接:	22° 17.640' N	114° 07.435' E
		22° 17.434' N	114° 07.503' E
	錨區界線, ---⚓---, 連接:	22° 17.640' N	114° 06.347' E
		22° 17.389' N	114° 06.221' E

海圖 HK1502

上次小改正 - 33/2005

加繪	錨區界線, ---⚓---, 連接:	22° 18.339' N	114° 06.449' E
		22° 17.901' N	114° 06.478' E
		22° 17.389' N	114° 06.221' E
註記,	奇力 1 號錨地 <i>Kellett Anchorage No. 1</i>	22° 17.777' N	114° 06.141' E

海圖 HK3002

上次小改正 - 41/2005

加繪	錨區界線, ---⚓---, 連接:	22° 18.339' N	114° 06.449' E	
		22° 17.901' N	114° 06.478' E	
		22° 17.389' N	114° 06.221' E	
	錨區界線, ---⚓---, 連接:	22° 18.358' N	114° 07.197' E	
		22° 17.434' N	114° 07.503' E	
	錨區界線, ---⚓---, 連接:	22° 18.358' N	114° 07.197' E	
		22° 18.842' N	114° 07.664' E	
	錨區界線, ---⚓---, 連接:	22° 18.625' N	114° 07.455' E	
		22° 17.859' N	114° 08.089' E	
		22° 17.912' N	114° 08.320' E	
	註記,	奇力 1 號錨地 <i>Kellett Anchorage No. 1</i>	22° 17.799' N	114° 06.136' E
	註記,	奇力 2 號錨地 <i>Kellett Anchorage No. 2</i>	22° 17.926' N	114° 07.632' E
	註記,	奇力 3 號錨地 <i>Kellett Anchorage No. 3</i>	22° 18.153' N	114° 08.065' E
刪去	錨區界線, ---⚓---, 連接:	22° 18.927' N	114° 07.496' E	
		22° 18.792' N	114° 07.547' E	
		22° 18.358' N	114° 07.197' E	