

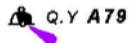
**30/2008**

**Ma Wan and Approaches – Sham Shui Kok Anchorage – Lighted mooring buoys.**

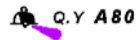
Source – HK Hydrographic Office [W/F No. 22 in MDPAS/HO 6-20-2(3)]

**Chart HK1502** (Last Small Correction – 25/2008)

Delete



22° 19.441' N 113° 59.504' E



22° 19.329' N 113° 59.106' E

30/2008

# 馬灣及鄰近水域 - 深水角錨地 - 設燈繫泊浮泡


出處 -

香港海道測量部 [W/F No. 22 in MDPAS/HO 6-20-2 (3)]


海圖 HK1502

(上次小改正 - 25/2008)

刪去

 Q.Y A79

22° 19.441' N 113° 59.504' E

 Q.Y A80

22° 19.329' N 113° 59.106' E