

1/2010

## Harbour – Government Mooring Buoys.

Source – HK Hydrographic Office [Marine Department Notice No. 163 of 2009]







### Chart HK0801 (Last Small Correction – 25/2006)

Delete	 <b>A60</b>	22° 17.158' N	114° 15.877' E
	 <b>A62</b>	22° 17.058' N	114° 15.487' E
	 <b>B1</b>	22° 18.588' N	114° 12.127' E

### Chart HK0802 (Last Small Correction – 20/2009)

Delete	 <b>B1</b>	22° 18.588' N	114° 12.127' E
	 <b>B5</b>	22° 17.919' N	114° 08.977' E
	 <b>B6</b>	22° 17.919' N	114° 08.783' E

### Chart HK0803 (Last Small Correction – 37/2009)

Delete	 <b>Q.Y B31</b>	22° 17.550' N	114° 07.039' E
	 <b>Q.Y A46</b>	22° 17.688' N	114° 06.517' E
	 <b>Q.Y A70</b>	22° 17.550' N	114° 07.330' E
	 <b>Q.Y A76</b>	22° 17.550' N	114° 06.747' E
	 <b>B20</b>	22° 18.246' N	114° 07.100' E
	 <b>B26</b>	22° 18.854' N	114° 07.431' E

 **A13**

22° 18.668' N 114° 07.309' E

**Chart HK1501** (Last Small Correction – 25/2009)

Delete

 **Q.Y A70**

22° 17.550' N 114° 07.330' E

 **Q.Y A76**

22° 17.550' N 114° 06.747' E

 **Q.Y B31**

22° 17.550' N 114° 07.039' E

**Chart HK1502** (Last Small Correction – 37/2009)

Delete

 **Q.Y A46**

22° 17.688' N 114° 06.517' E

 **Q.Y A76**

22° 17.550' N 114° 06.747' E

 **Q.Y B31**

22° 17.550' N 114° 07.039' E

 **B20**

22° 18.246' N 114° 07.100' E

**Chart HK2501** (New Edition Aug 2009)

Delete

 **A60**

22° 17.158' N 114° 15.877' E

 **A62**

22° 17.058' N 114° 15.487' E

**Chart HK3002** (Last Small Correction – 37/2009)

Delete

22° 17.688' N 114° 06.517' E

22° 17.550' N 114° 07.330' E

22° 17.550' N 114° 06.747' E

22° 17.550' N 114° 07.039' E



22° 18.668' N 114° 07.309' E

22° 18.246' N 114° 07.100' E

22° 18.854' N 114° 07.431' E

1/2010

海港 - 政府繫泊浮泡

出處 - 香港海道測量部 [海事處報告 2009 年第 163 號]

海圖 HK0801 (上次小改正 - 25/2006)

刪去



A60

22° 17.158' N

114° 15.877' E



A62

22° 17.058' N

114° 15.487' E



B1

22° 18.588' N

114° 12.127' E

海圖 HK0802 (上次小改正 - 20/2009)

刪去



B1

22° 18.588' N

114° 12.127' E



B5

22° 17.919' N

114° 08.977' E



B6

22° 17.919' N

114° 08.783' E

海圖 HK0803 (上次小改正 - 37/2009)

刪去



Q.Y B31

22° 17.550' N

114° 07.039' E



Q.Y A46

22° 17.688' N

114° 06.517' E



Q.Y A70

22° 17.550' N

114° 07.330' E



Q.Y A76

22° 17.550' N

114° 06.747' E



B20

22° 18.246' N

114° 07.100' E



B26

22° 18.854' N

114° 07.431' E

 A13

22° 18.668' N 114° 07.309' E

海圖 HK1501 (上次小改正 - 25/2009)

刪去

 Q.Y A70

22° 17.550' N 114° 07.330' E

 Q.Y A76

22° 17.550' N 114° 06.747' E

 Q.Y B31

22° 17.550' N 114° 07.039' E

海圖 HK1502 (上次小改正 - 37/2009)

刪去

 Q.Y A46

22° 17.688' N 114° 06.517' E

 Q.Y A76

22° 17.550' N 114° 06.747' E

 Q.Y B31

22° 17.550' N 114° 07.039' E

 B20

22° 18.246' N 114° 07.100' E

海圖 HK2501 (新版 2009 年 8 月)

刪去

 A60

22° 17.158' N 114° 15.877' E

 A62

22° 17.058' N 114° 15.487' E

海圖 HK3002 (上次小改正 - 37/2009)

刪去



22° 17.688' N 114° 06.517' E

22° 17.550' N 114° 07.330' E

22° 17.550' N 114° 06.747' E

22° 17.550' N 114° 07.039' E



22° 18.668' N 114° 07.309' E

22° 18.246' N 114° 07.100' E

22° 18.854' N 114° 07.431' E