

Source:

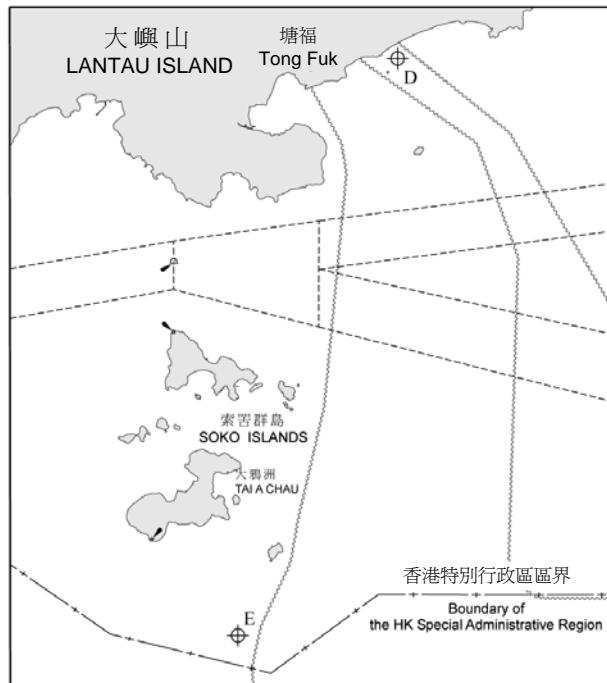
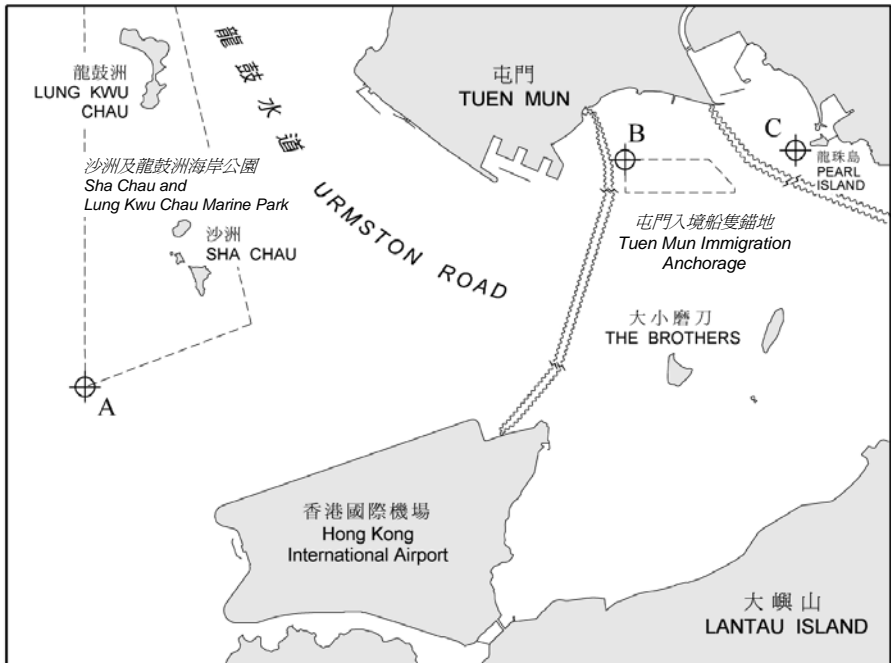
Hong Kong Marine Department Notice No. 52 of 2010 refers.

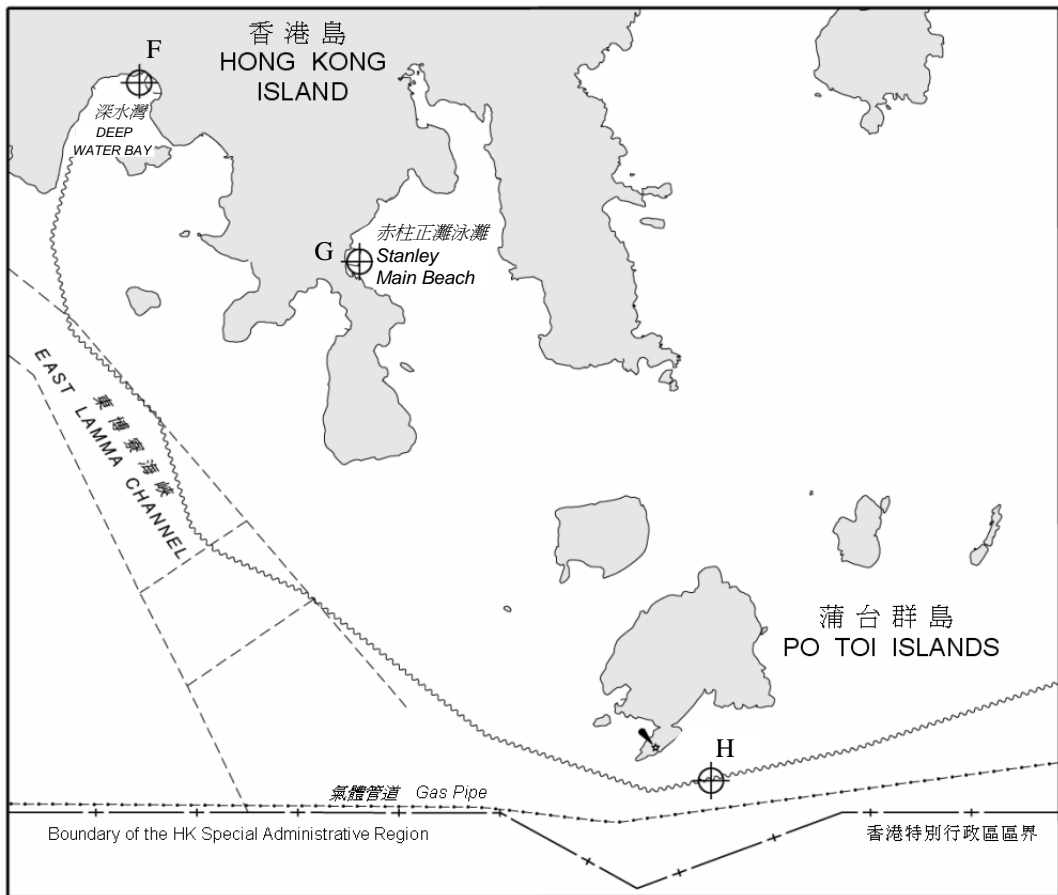
Current meters have been laid on the seabed at following positions:

- A 22° 19.726'N 113° 52.297'E
 B 22° 21.755'N 113° 57.492'E
 C 22° 21.838'N 113° 59.133'E
 D 22° 13.716'N 113° 56.553'E
 E 22° 08.541'N 113° 55.024'E
 F 22° 14.658'N 114° 11.109'E
 G 22° 13.249'N 114° 12.969'E
 H 22° 09.161'N 114° 15.936'E

Chart Affected:

HK1501, HK1502, HK1503, HK2502, HK3002





出處 -

參考香港海事處佈告 2010 年第 52 號。

設置於海底的流速儀位置:

- A 22° 19.726'N 113° 52.297'E
 B 22° 21.755'N 113° 57.492'E
 C 22° 21.838'N 113° 59.133'E
 D 22° 13.716'N 113° 56.553'E
 E 22° 08.541'N 113° 55.024'E
 F 22° 14.658'N 114° 11.109'E
 G 22° 13.249'N 114° 12.969'E
 H 22° 09.161'N 114° 15.936'E

有關海圖:

HK1501, HK1502, HK1503, HK2502, HK3002

