





2/2010

Mirs Bay – Shek Ngau Chau, Tuen Tsui – Wrecks, depths.

Source – HK Hydrographic Office [W/F No. 2 in MDPAS/HO 6-20-2(5)]

Chart **HK3001** (Last Small Correction – 30/2009)

Insert	 <i>18₃</i> <i>Wk</i>	22° 27.756' N	114° 25.702' E
	 <i>11₂</i> <i>Wk</i>	22° 26.590' N	114° 23.232' E
	depth 15₈ enclosed by 20m contour	(a)	22° 27.992' N 114° 25.170' E
	depth 4₇ enclosed by 5m contour		22° 26.471' N 114° 22.711' E
Delete	 <i>15₁</i> <i>Wk</i>	22° 28.033' N	114° 25.560' E
	 <i>15₇</i> <i>Wk</i>	22° 26.187' N	114° 24.216' E
	depth 19 and associated 20m contour		close S of (a) above

2/2010

大鵬灣 - 石牛洲, 短咀 - 沉船, 水深

出處 -

香港海道測量部 [W/F No. 2 in MDPAS/HO 6-20-2 (5)]

海圖 HK3001

(上次小改正 - 30/2009)

加繪

(18_3) Wk

22° 27.756' N 114° 25.702' E

(11_2) Wk

22° 26.590' N 114° 23.232' E

水深 15₈ 並以 20 米等深線包圍

(a) 22° 27.992' N 114° 25.170' E

水深 4₇ 並以 5 米等深線包圍

22° 26.471' N 114° 22.711' E

刪去

(15_1) Wk

22° 28.033' N 114° 25.560' E

(15_7) Wk

22° 26.187' N 114° 24.216' E

水深 19 及包圍的 20 米等深線

靠近上述(a)點南方