

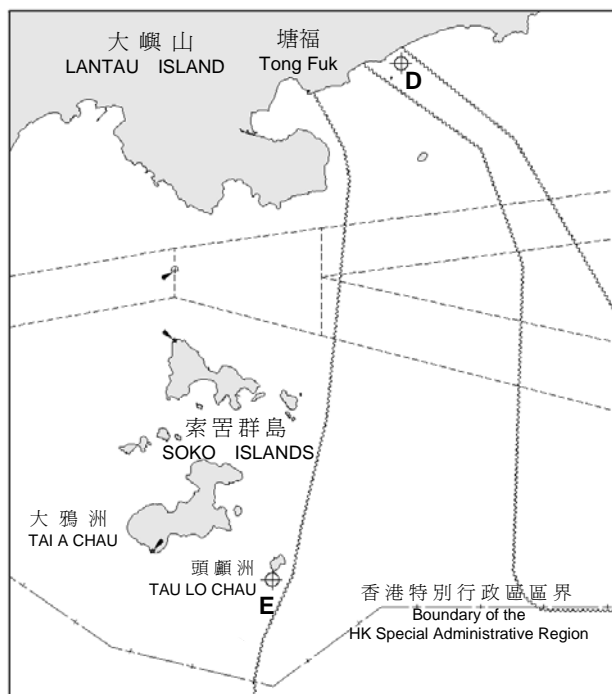
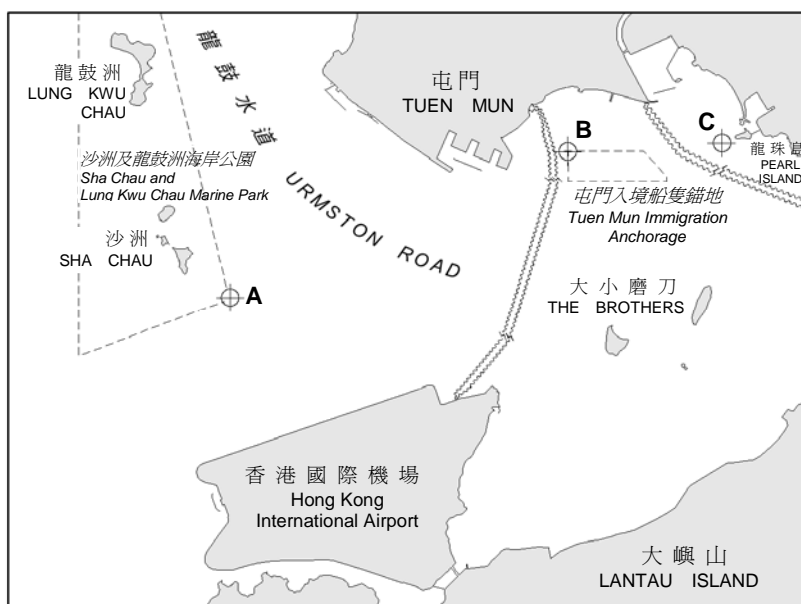
Source:

Hong Kong Marine Department Notice No. 91 of 2010 refers.

Current meters have been laid on the seabed at following positions:

- A 22° 20.286'N 113° 53.918'E  
 B 22° 21.758'N 113° 57.467'E  
 C 22° 21.860'N 113° 59.135'E  
 D 22° 13.726'N 113° 56.557'E  
 E 22° 09.157'N 113° 55.310'E  
 F 22° 14.645'N 114° 11.120'E  
 G 22° 13.247'N 114° 12.962'E  
 H 22° 09.182'N 114° 15.845'E

Chart Affected: HK1501, HK1502, HK1503, HK2502, HK3002



香港島  
HONG KONG ISLAND

F

深水灣  
DEEP WATER BAY

G

赤柱正灘泳灘  
Stanley Main Beach

蒲台群島  
PO TOI ISLANDS

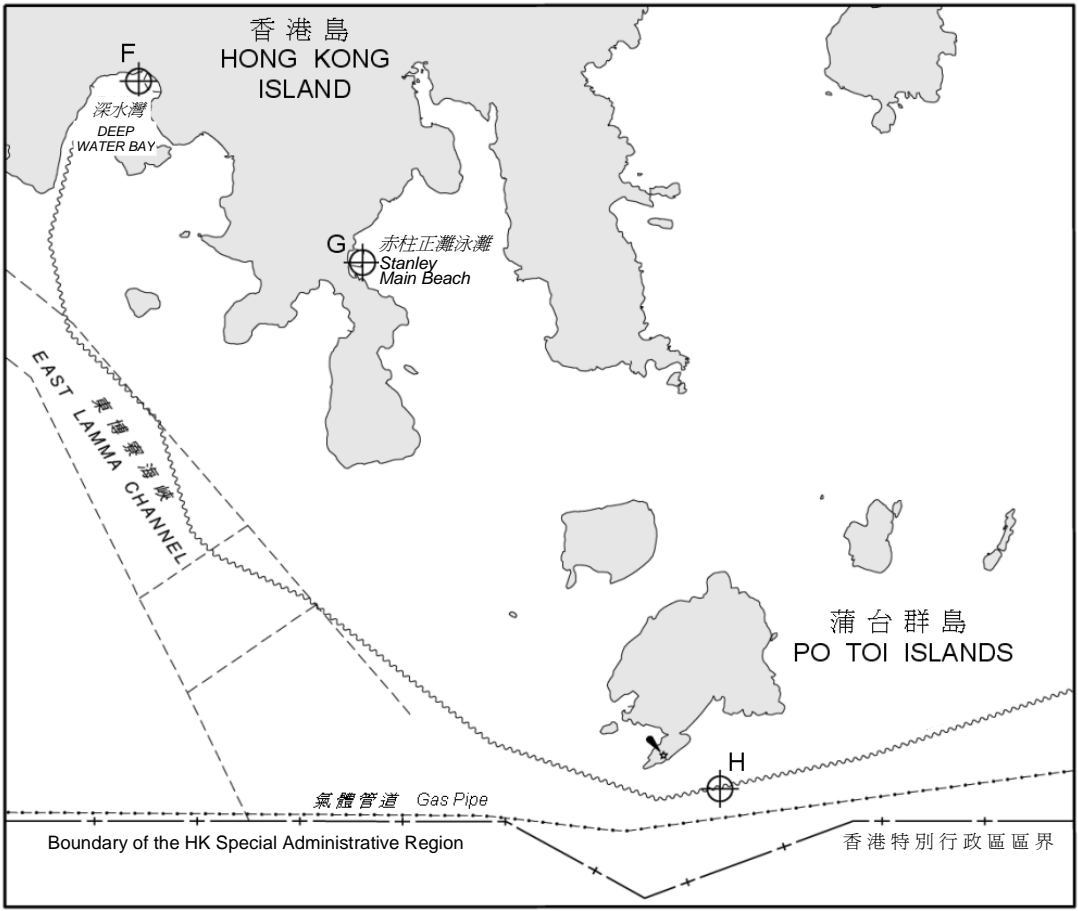
H

氣體管道 Gas Pipe

Boundary of the HK Special Administrative Region

香港特別行政區區界

EAST LAMMA CHANNEL  
東龍灘海峽



出處 -

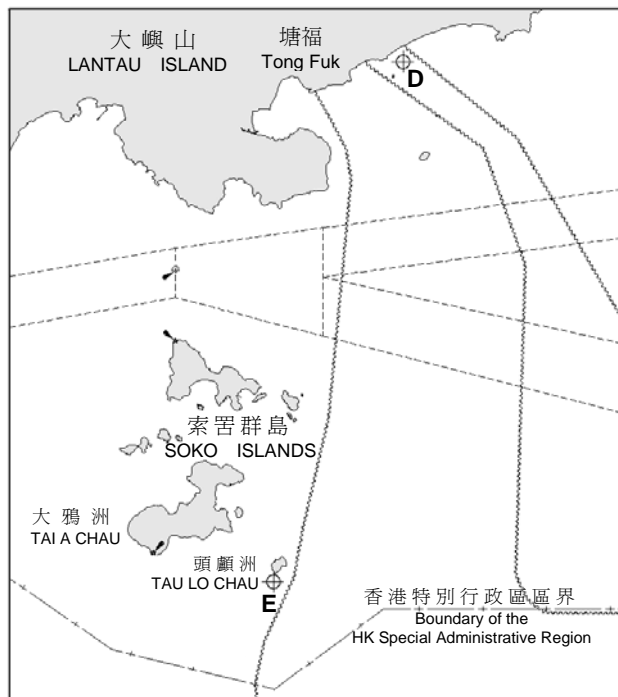
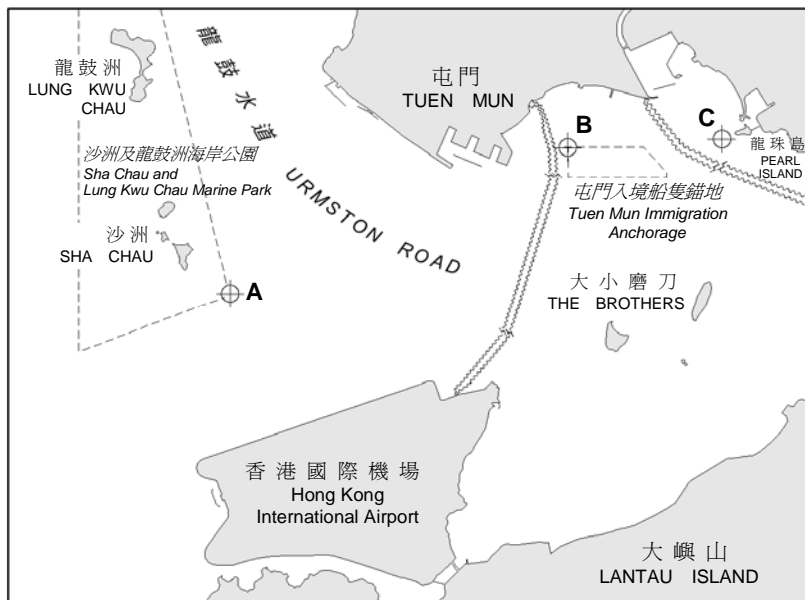
參考香港海事處佈告 2010 年第 91 號。

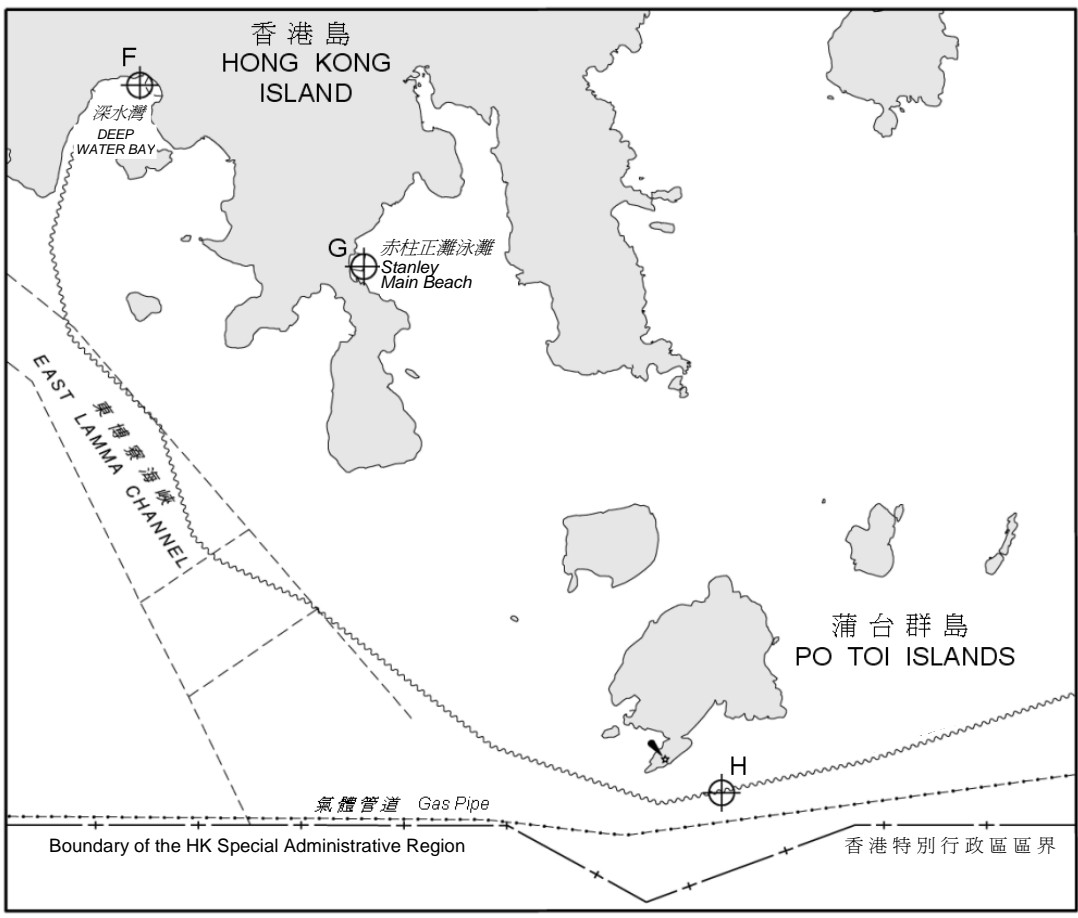
設置於海底的流速儀位置：

A  $22^{\circ} 20.286'N$   $113^{\circ} 53.918'E$ B  $22^{\circ} 21.758'N$   $113^{\circ} 57.467'E$ C  $22^{\circ} 21.860'N$   $113^{\circ} 59.135'E$ D  $22^{\circ} 13.726'N$   $113^{\circ} 56.557'E$ E  $22^{\circ} 09.157'N$   $113^{\circ} 55.310'E$ F  $22^{\circ} 14.645'N$   $114^{\circ} 11.120'E$ G  $22^{\circ} 13.247'N$   $114^{\circ} 12.962'E$ H  $22^{\circ} 09.182'N$   $114^{\circ} 15.845'E$ 

有關海圖：

HK1501, HK1502, HK1503, HK2502, HK3002





香港島  
HONG KONG  
ISLAND

F  
深水灣  
DEEP  
WATER BAY

G  
赤柱正灘泳灘  
Stanley  
Main Beach

EAST LAMMA CHANNEL  
東博寮海峽

蒲台群島  
PO TOI ISLANDS

氣體管道 Gas Pipe

Boundary of the HK Special Administrative Region

香港特別行政區區界