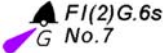


1/2011


**Hong Kong Waters – Yantian, East of Dangan Channel –  
Lighted buoys.**

Source – China MSA Notices No. 784,1035/2010

**Chart HK3001** (Last Small Correction – 26/2010)

Move  from: 22° 34.970' N 114° 16.863' E  
to: 22° 35.002' N 114° 16.775' E

**Chart HK7501** (Last Small Correction – 46/2010)

Move  from: 22° 34.970' N 114° 16.863' E  
to: 22° 35.002' N 114° 16.775' E

Insert  22° 06.110' N 114° 30.740' E

1/2011

# 香港水域 - 鹽田, 担杆水道以東 - 設燈浮標

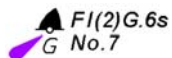
出處 -

中國海事局改正通告第 784, 1035/2010 號

海圖 HK3001

(上次小改正 - 26/2010)

移動



原位置: 22° 34.970' N 114° 16.863' E

新位置: 22° 35.002' N 114° 16.775' E

海圖 HK7501

(上次小改正 - 46/2010)

移動



原位置: 22° 34.970' N 114° 16.863' E

新位置: 22° 35.002' N 114° 16.775' E

加繪



22° 06.110' N 114° 30.740' E